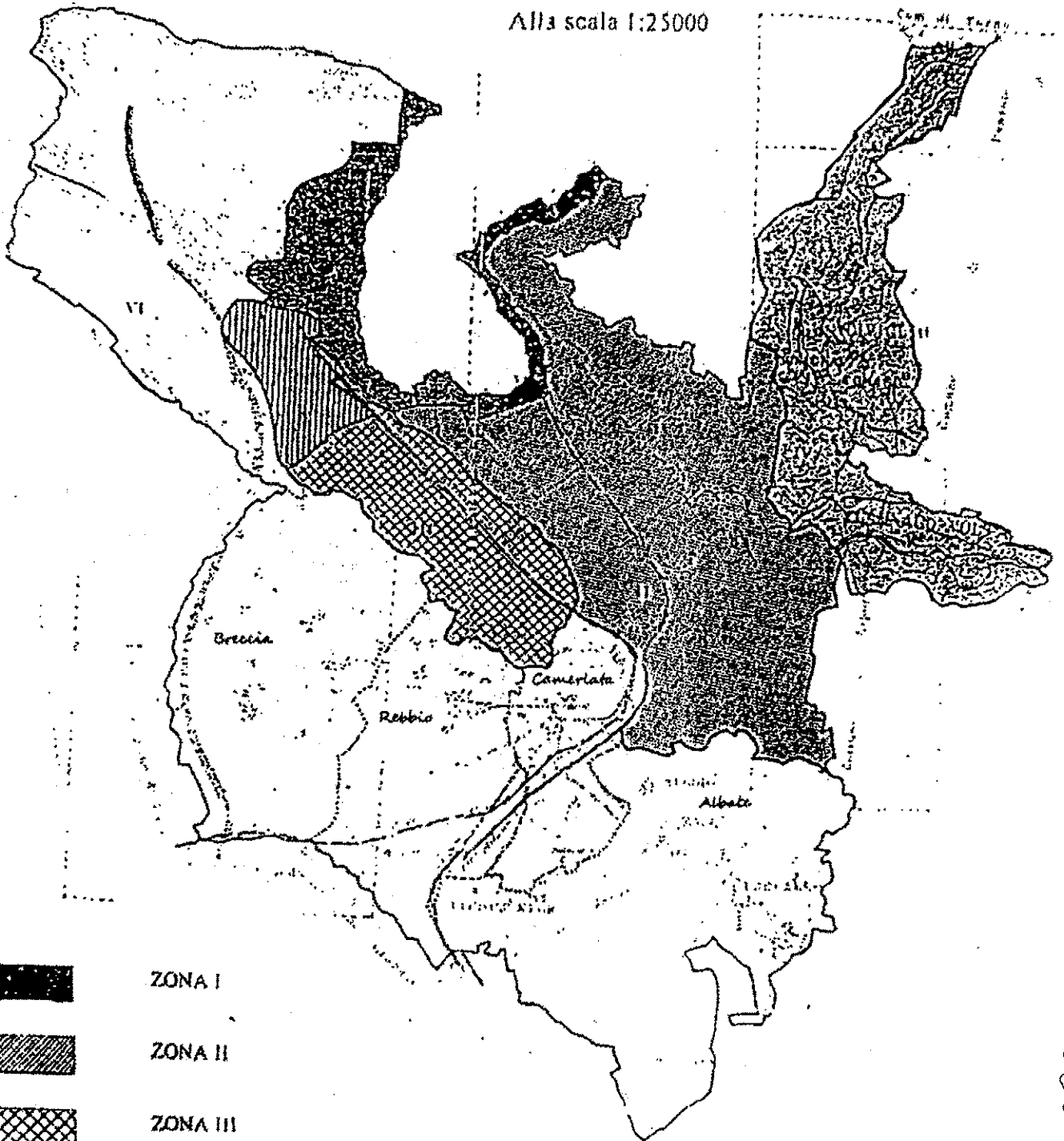








PLANIMETRIA GENERALE DELLE MICROZONE

Quadro d'unione dei fogli rettangoli"

Alla scala 1:25000



-  ZONA I
-  ZONA II
-  ZONA III
-  ZONA IV
-  ZONA V
-  ZONA VI

*[Handwritten signature]*

*[Handwritten signature]*

*[Handwritten signature]*

*[Handwritten signature]*

*[Handwritten signature]*

*[Handwritten signature]*